Kanton Aargau

Gemeinde Niederrohrdorf

Gesamtsanierung Fohrhölzlistrasse

Querprofile Fohrhölzlistrasse QP 2-25

Auflageprojekt

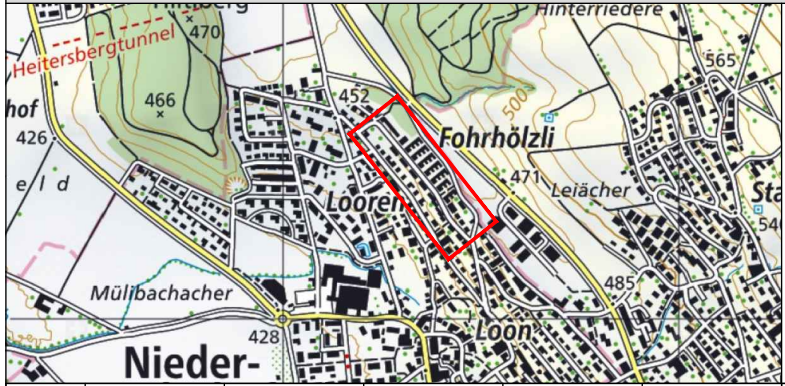
Heitersbergtunnel
470
466
hof
426
e l d
452
Fohrhölzli
500
471
Leiächer
Hinterriedere
565
Looren
Mülibachacher
428
Nieder-
485
Loon
Sta
54

Projekt - Nr.
3232

Format
30 / 189

Massstab
1:50

Rev.	-	A	B	C	D
Datum	20.07.2022	07.09.2022	26.09.2022	06.11.2023	21.05.2026
Gez.	AK/RH	AK	AK	AK	EK
Gepr.	SH	SH	SH	SH	SH

Plan - Nr. **C**

3232-33-08

MEILER HUGUENIN
INGENIEURE UND PLANER

Verkehrsanlagen
Baustatik
Wasserversorgungen
Abwasseranlagen
Raumplanung
Gesamterschliessungen
Vermessungen
Beratungen

www.mh-ing.ch info@mh-ing.ch 8957 Spreitenbach Fon 056 / 418 30 00 Fax 056 / 418 30 09

QP2, 4.50m

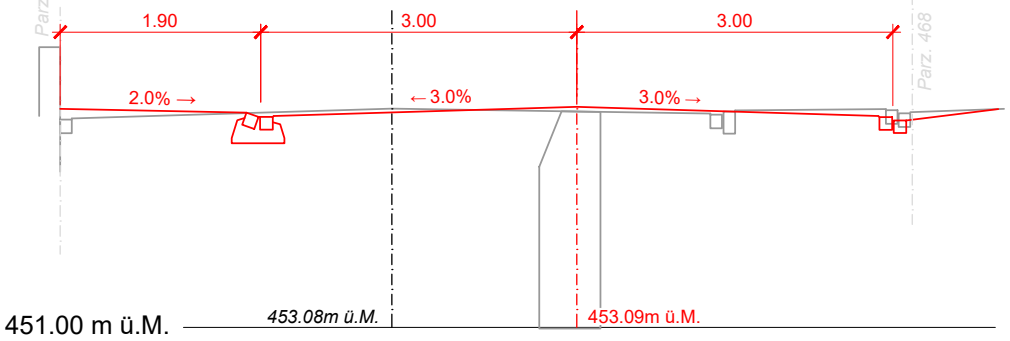
Parz. 419
1.90
3.00
3.00
Parz. 468
2.0% →
←3.0%
3.0% →
451.00 m ü.M.
453.08m ü.M.
453.09m ü.M.

QP3, 40.70m

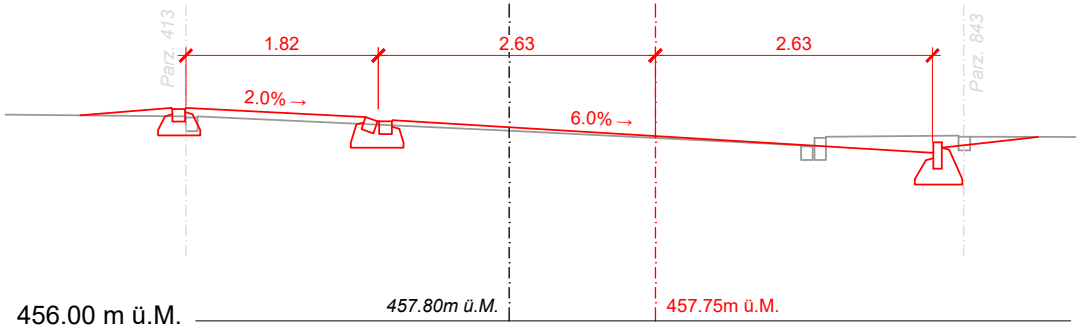
Parz. 413
1.82
2.63
2.63
Parz. 843
2.0% →
6.0% →
456.00 m ü.M.
457.80m ü.M.
457.75m ü.M.

QP4, 58.00m

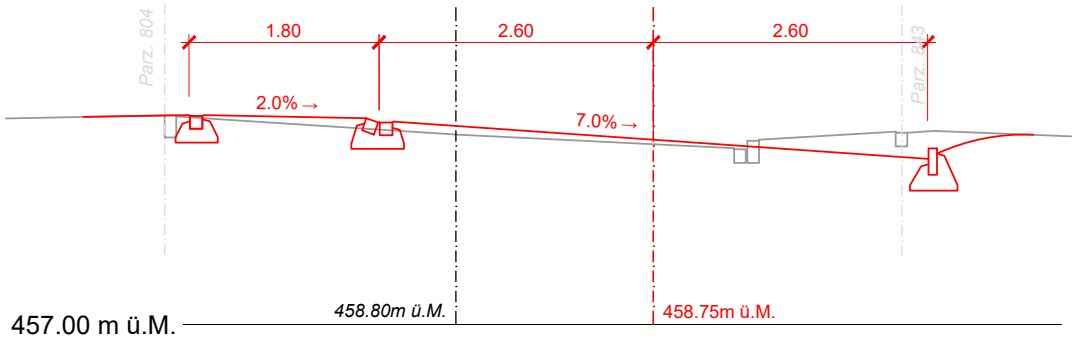
Parz. 804
1.80
2.60
2.60
Parz. 843
2.0% →
7.0% →
457.00 m ü.M.
458.80m ü.M.
458.75m ü.M.

QP5,73.00m

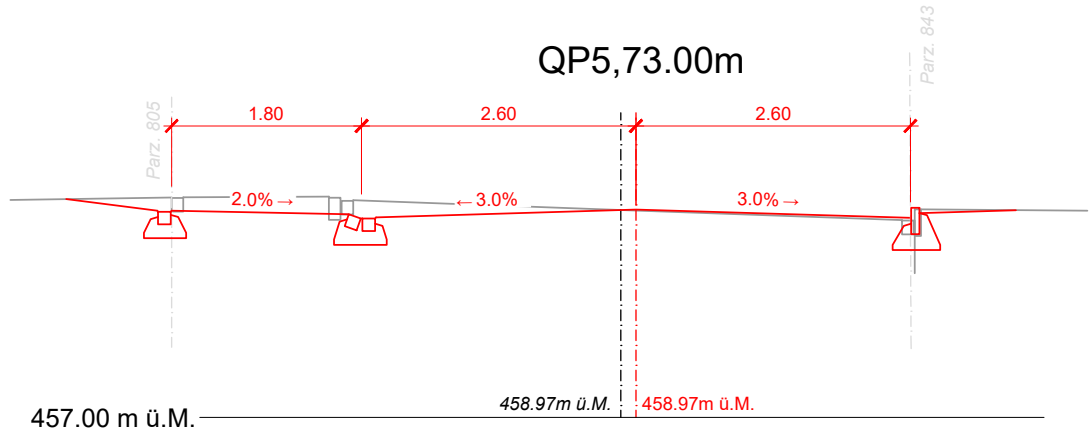
Parz. 805
Parz. 843
1.80
2.60
2.60
2.0% →
← 3.0%
3.0% →
457.00 m ü.M.
458.97m ü.M.
458.97m ü.M.

QP6, 87.00m

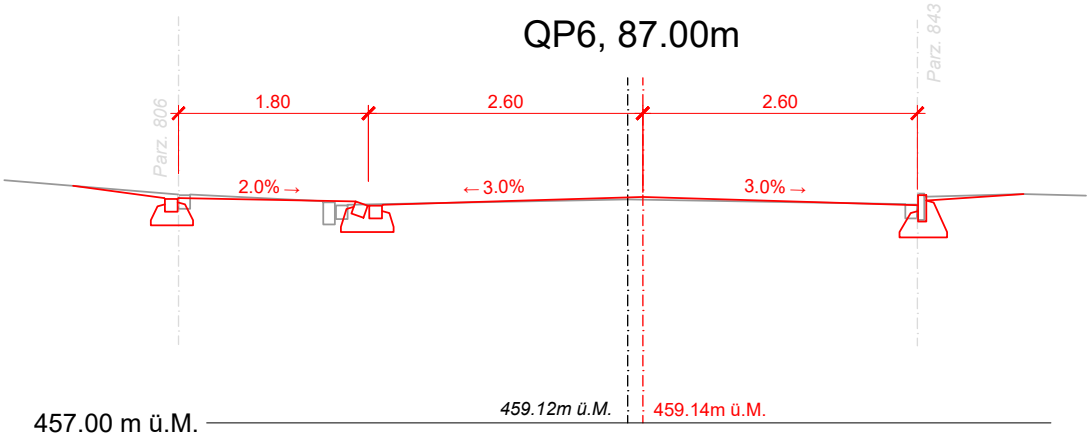
Parz. 806
Parz. 843
1.80
2.60
2.60
2.0% →
← 3.0%
3.0% →
457.00 m ü.M.
459.12m ü.M.
459.14m ü.M.

QP7, 100.80m

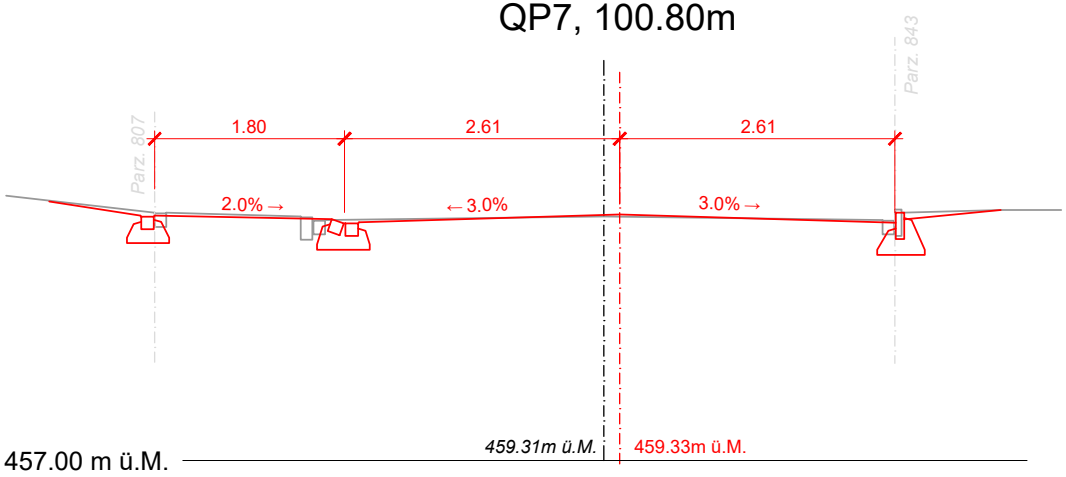
Parz. 807
Parz. 843
1.80
2.61
2.61
2.0% →
← 3.0%
3.0% →
457.00 m ü.M.
459.31m ü.M.
459.33m ü.M.

QP8, 135.00m

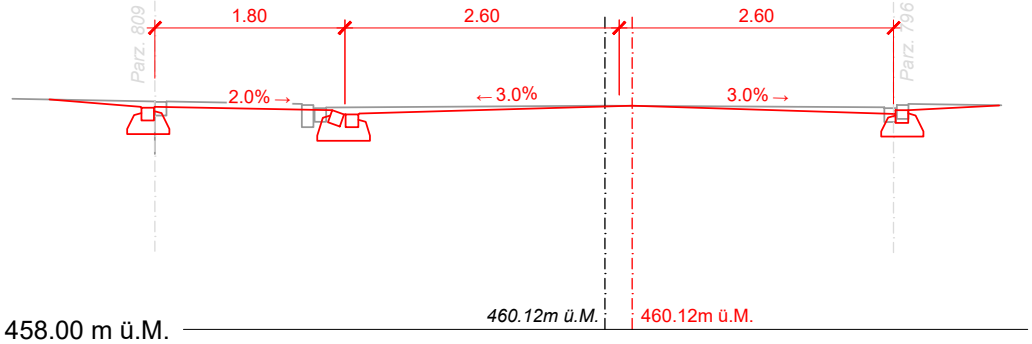
Parz. 809
Parz. 796
1.80
2.60
2.60
2.0% →
← 3.0%
3.0% →
458.00 m ü.M.
460.12m ü.M.
460.12m ü.M.

QP9, 138.50m

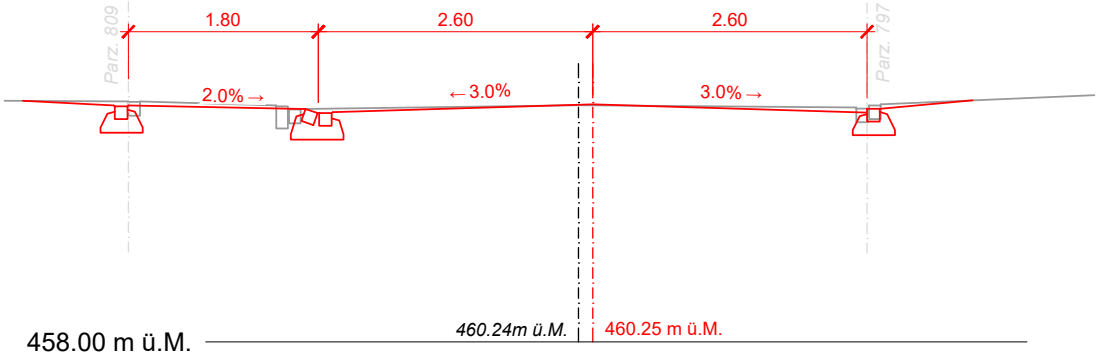
Parz. 809
Parz. 797
1.80
2.60
2.60
2.0% →
← 3.0%
3.0% →
458.00 m ü.M.
460.24m ü.M.
460.25 m ü.M.

QP10, 148.10m

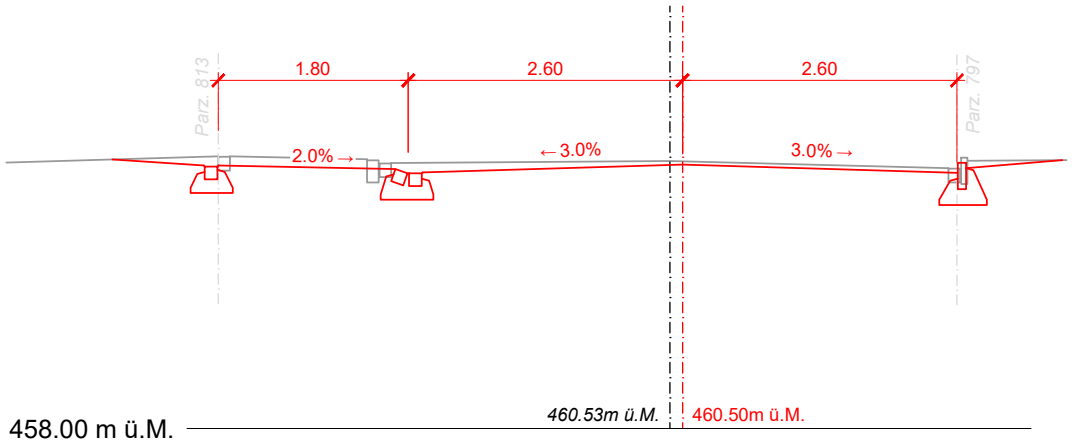
Parz. 813
Parz. 797
1.80
2.60
2.60
2.0% →
← 3.0%
3.0% →
458.00 m ü.M.
460.53m ü.M.
460.50m ü.M.

QP11, 160.75m

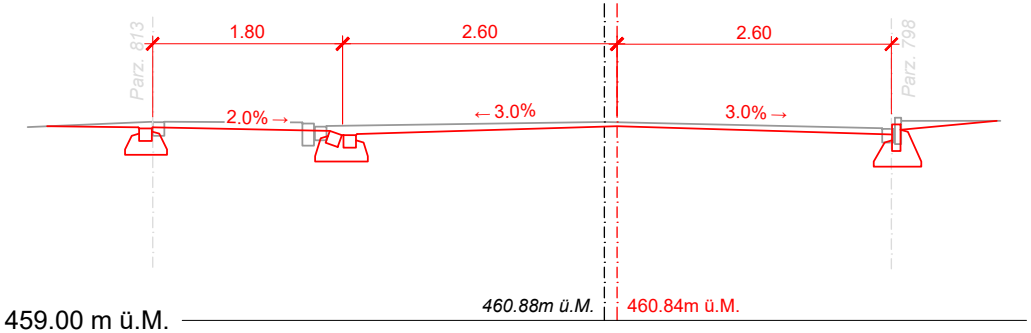
Parz. 813
1.80
2.60
2.60
Parz. 798
2.0% →
← 3.0%
3.0% →
459.00 m ü.M.
460.88m ü.M.
460.84m ü.M.

QP12, 176.10m

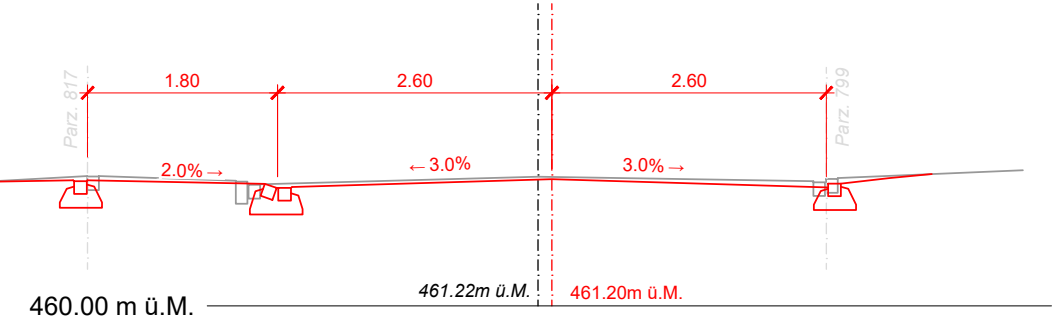
Parz. 817
1.80
2.60
2.60
Parz. 799
2.0% →
← 3.0%
3.0% →
460.00 m ü.M.
461.22m ü.M.
461.20m ü.M.

QP13, 186.40m

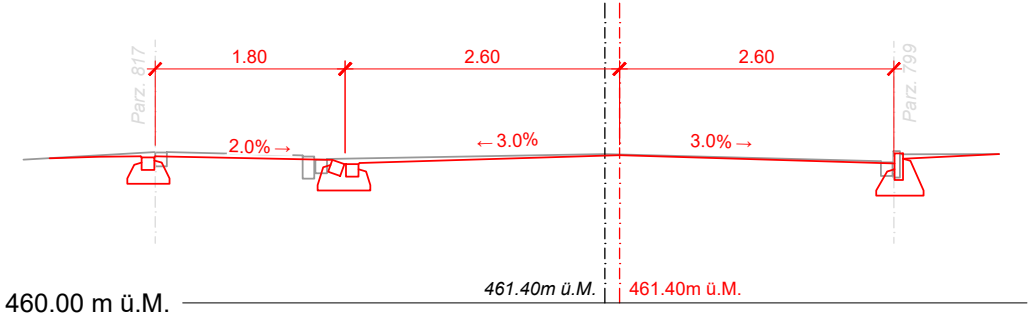
Parz. 817
1.80
2.60
2.60
Parz. 799
2.0% →
← 3.0%
3.0% →
460.00 m ü.M.
461.40m ü.M.
461.40m ü.M.

QP14, 199.70m

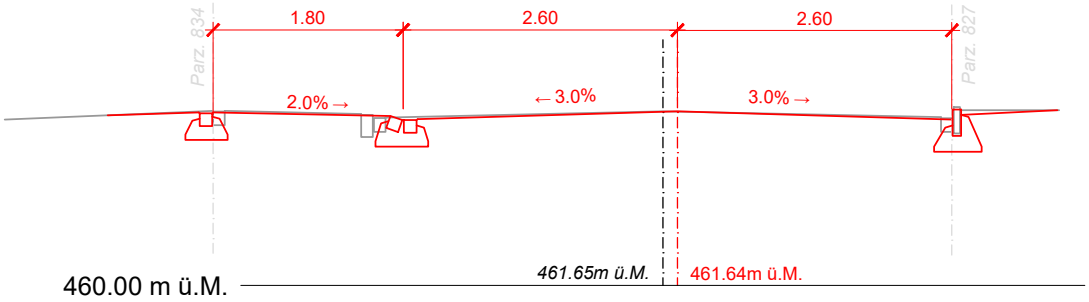
Parz. 834
1.80
2.60
2.60
Parz. 827
2.0% →
← 3.0%
3.0% →
460.00 m ü.M.
461.65m ü.M.
461.64m ü.M.

QP15, 210.40m

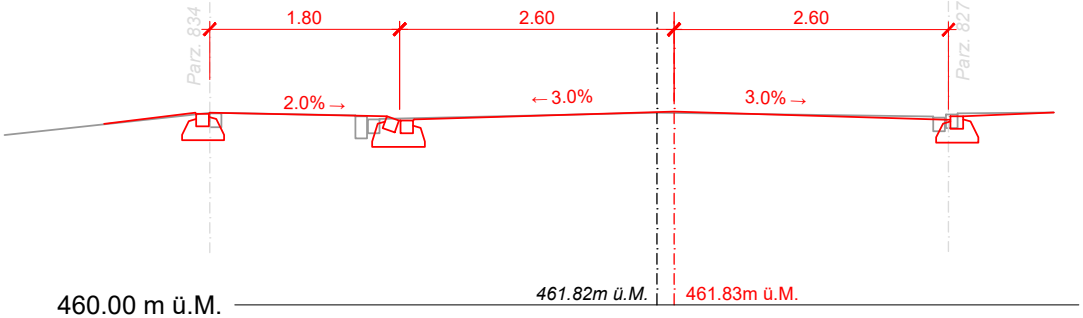
Parz. 834
1.80
2.60
2.60
Parz. 827
2.0% →
← 3.0%
3.0% →
460.00 m ü.M.
461.82m ü.M.
461.83m ü.M.

QP16, 213.80m

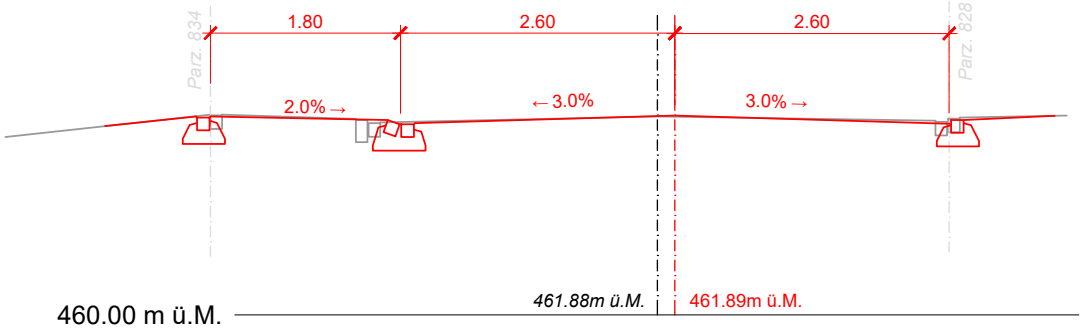
Parz. 834
1.80
2.60
2.60
Parz. 828
2.0% →
← 3.0%
3.0% →
460.00 m ü.M.
461.88m ü.M.
461.89m ü.M.

QP17, 229.70m

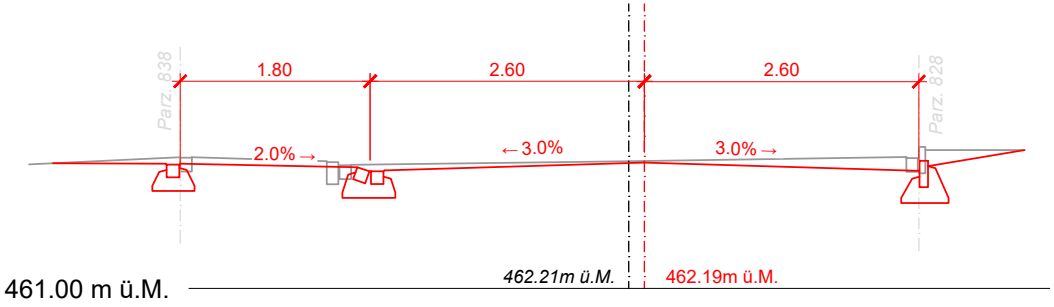

Parz. 838
1.80
2.60
2.60
Parz. 828
2.0% →
← 3.0%
3.0% →
461.00 m ü.M.
462.21m ü.M.
462.19m ü.M.

QP18, 237.75m

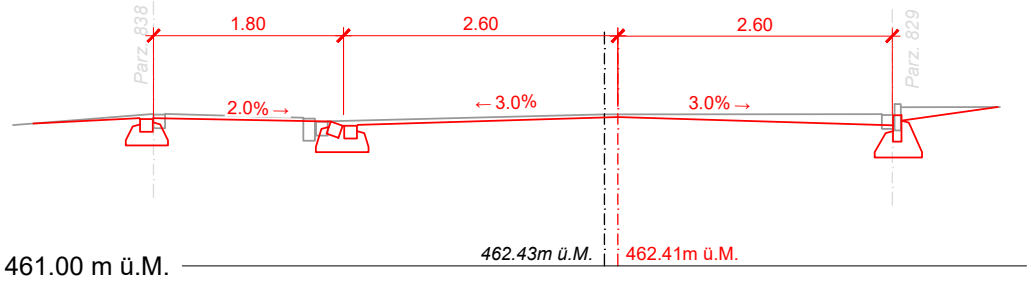

Parz. 838
1.80
2.60
2.60
Parz. 829
2.0% →
← 3.0%
3.0% →
461.00 m ü.M.
462.43m ü.M.
462.41m ü.M.

QP19, 274.75m

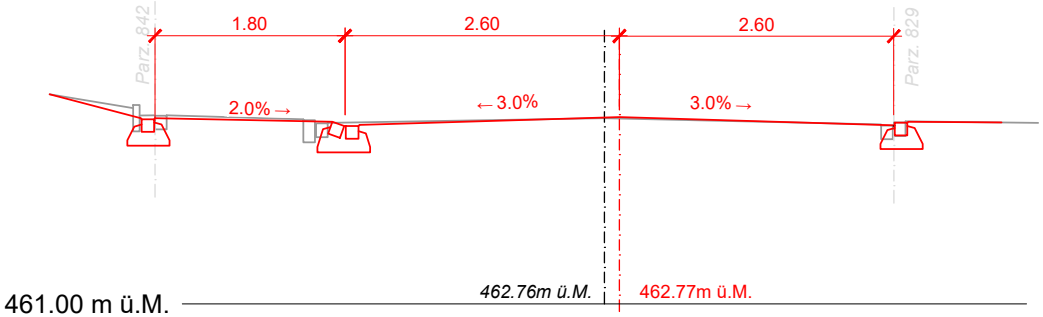

Parz. 842
1.80
2.60
2.60
Parz. 829
2.0% →
← 3.0%
3.0% →
461.00 m ü.M.
462.76m ü.M.
462.77m ü.M.

QP20, 251.25m

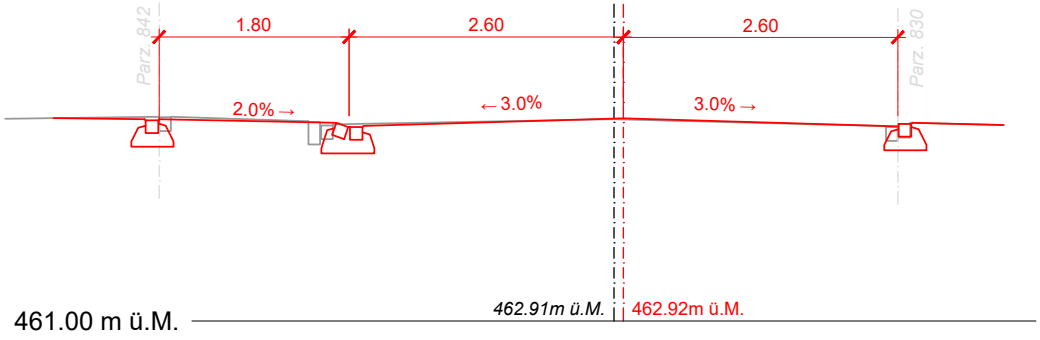

Parz. 842
1.80
2.60
2.60
Parz. 830
2.0% →
← 3.0%
3.0% →
461.00 m ü.M.
462.91m ü.M.
462.92m ü.M.

QP21, 263.25m

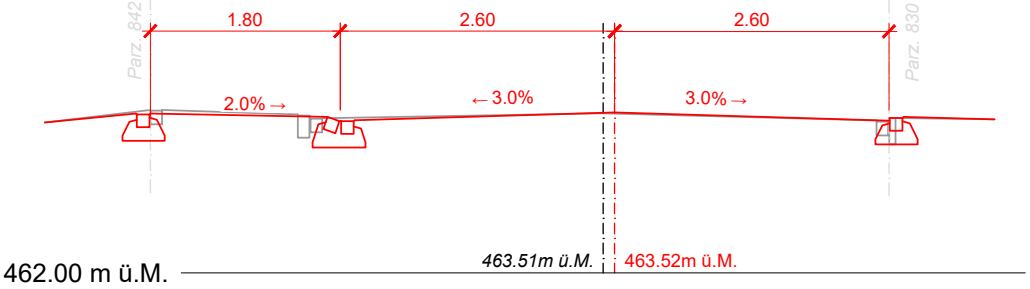

Parz. 842
1.80
2.60
2.60
Parz. 830
2.0% →
← 3.0%
3.0% →
462.00 m ü.M.
463.51m ü.M.
463.52m ü.M.

QP22, 266.85m

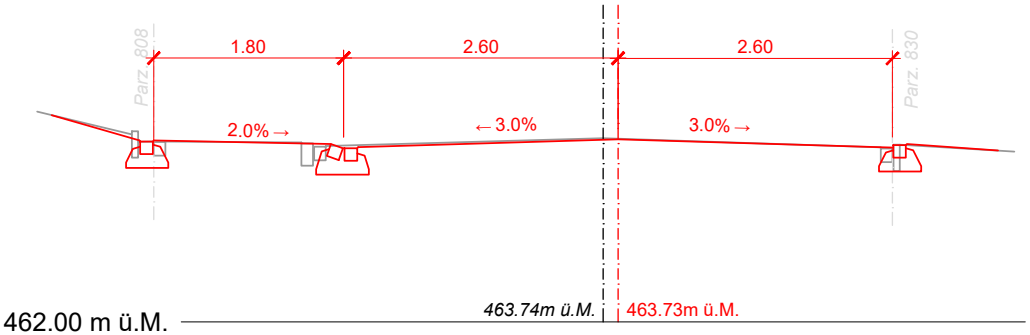

Parz. 808
1.80
2.60
2.60
Parz. 830
2.0% →
← 3.0%
3.0% →
462.00 m ü.M.
463.74m ü.M.
463.73m ü.M.

QP23, 286.15m

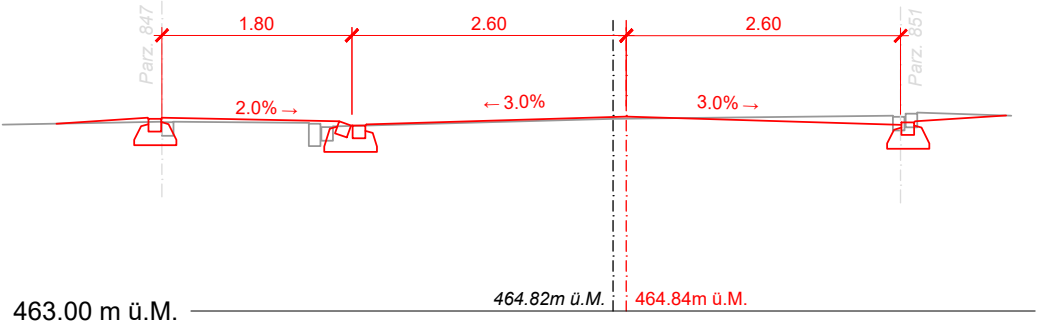
Parz. 847
1.80
2.60
2.60
Parz. 851
2.0% →
← 3.0%
3.0% →
463.00 m ü.M.
464.82m ü.M.
464.84m ü.M.

QP24, 289.40m

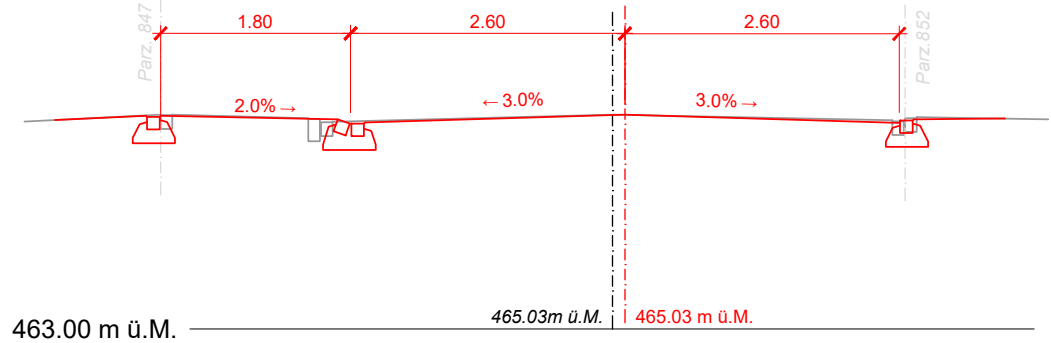
Parz. 847
1.80
2.60
2.60
Parz. 852
2.0% →
← 3.0%
3.0% →
463.00 m ü.M.
465.03m ü.M.
465.03 m ü.M.

QP25, 301.90m

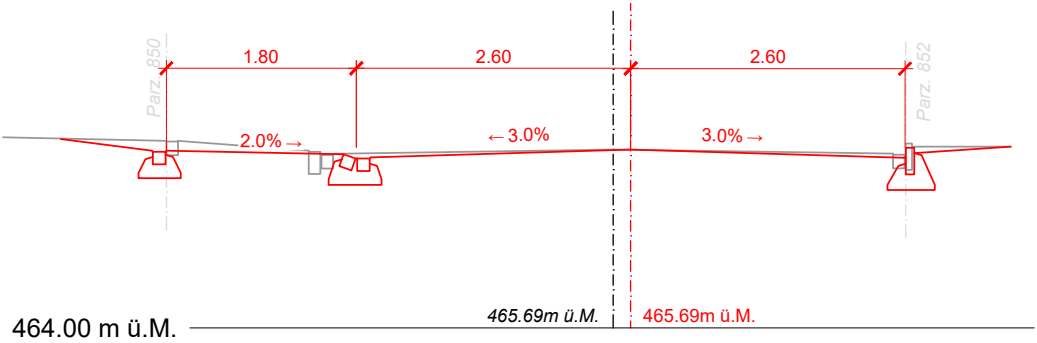
Parz. 850
1.80
2.60
2.60
Parz. 852
2.0% →
← 3.0%
3.0% →
464.00 m ü.M.
465.69m ü.M.
465.69m ü.M.